



















Focus Areas LAEI 2013 in Bexley


Legend


 FocusAreas

NO₂ (µg/m³)

| | |
|---|---------|
|  | < 16 |
|  | 16 - 19 |
|  | 19 - 22 |
|  | 22 - 25 |
|  | 25 - 28 |
|  | 28 - 31 |
|  | 31 - 34 |
|  | 34 - 37 |
|  | 37 - 40 |
|  | 40 - 43 |
|  | 43 - 55 |
|  | 55 - 58 |
|  | 58 - 73 |
|  | 73 - 76 |
|  | 76 - 97 |
|  | > 97 |

 Limit

 Borough boundary

 Erith Queens Road Rdbt to Northend roundabout